

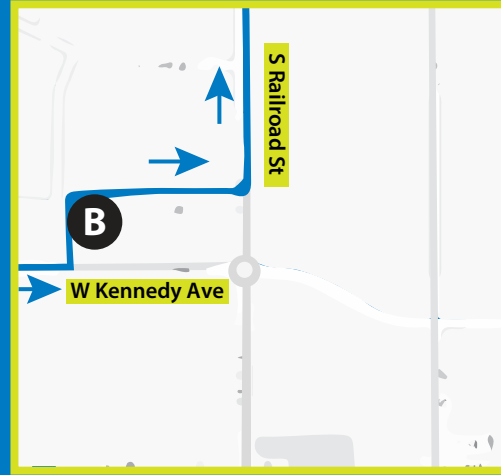
### A CHRIST THE KING CHURCH

- 601 S Washington St, Combined Locks
- Open 7 AM - 3:30 PM
- Chicken sandwich, coffee or lemonade, ice cream

7 AM - 10 AM **Stuck on Blue**  
 10:30 AM - 12:30 PM **More Than Merry**  
 1 PM - 3:30 PM **Horace Greene**

### B TANNER'S GRILL & BAR

- 730 S Railroad St, Kimberly
- Open 7 AM - Noon
- Continental breakfast
- 7 AM - 10:00 AM **Cody James**
- 10:00 AM - Noon **Tae**



### C STONE ARCH BEER GARDEN

- 137 W Main St, Little Chute
- Open 7 AM - 12:30 PM
- Cookie, pizza, beer, seltzer, or gourmet soda

7 AM - 8:30 AM **Isiah Driesen**  
 8:45 AM - 10:30 AM **RJ Nordlund**  
 11 AM - 12:30 PM **Amelia Ford**

### D GRIGNON MANSION

- 1313 Augustine St, Kaukauna
- Open 7:30 AM - 1 PM
- Pork slider or hot dog, utz potato chips

7:30 AM - 9 AM **Lilie**  
 9:30 AM - 11 AM **Holly Blue**  
 11:30 AM - 1 PM **Walt Hamburger**

### F THE ABBEY BAR & GRILL

- 303 Reid St, De Pere
- Open 7 AM - 3:30 PM
- Mac & cheese, chips, guacamole & salsa, Bavarian pretzel, coffee

7 AM - 9 AM **Colin McMahon Duo**  
 9:30 AM - 11:30 AM **Cat Plan**  
 Noon - 3:30PM **Chocolateers**



### G GRAYSTONE ALE HOUSE

- 3711 Monroe Rd, De Pere
- Open 7 AM - Noon
- Pizza

7 AM - 8:30 AM **Auralai**  
 8:45 AM - 10 AM **Nikki Morgan**  
 10:15 AM - Noon **Gunn & The Girl**

### H KAUKAUNA ATHLETIC FIELD

- 812 Dodge St, Kaukauna
- Open 8 AM - 2:30 PM
- Cheese curds, root beer float, brat

7:30 AM - 9:15 AM **Michael Grabner**  
 9:30 AM - 11:15 AM **Jonathan Fries (Adamah)**  
 11:30 AM - 2:30 PM **Chalk Down Trio**

### E WRIGHTSTOWN LANDING

- 531 Washington St, Wrightstown
- 7:30 AM - 2 PM
- Chicken wings, pizza, scone, iced latte, pasta salad
- 7:30 AM - 1:45 PM **Eric & Marty - Leading the Blind**



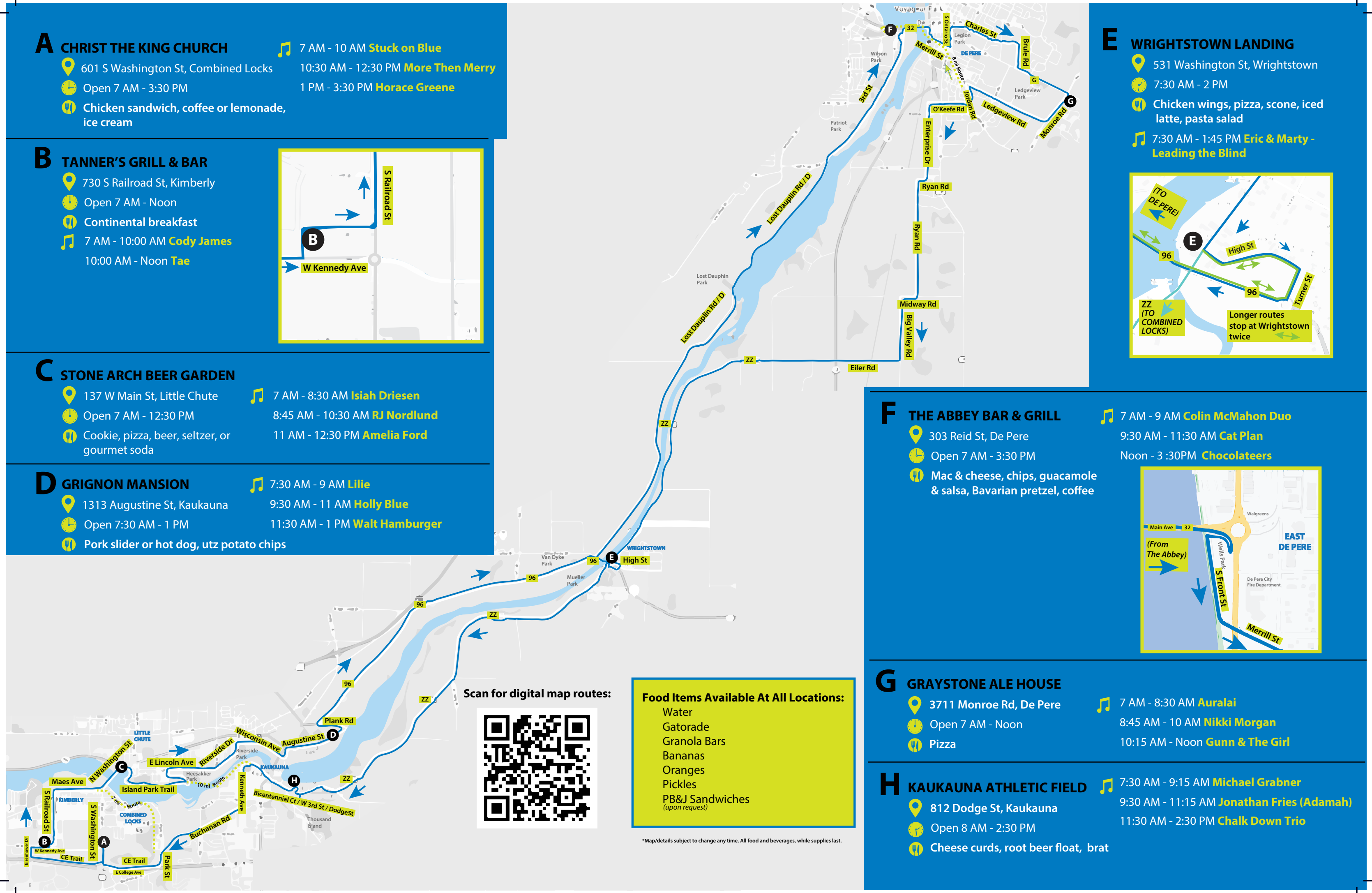
#### Food Items Available At All Locations:

- Water
- Gatorade
- Granola Bars
- Bananas
- Oranges
- Pickles
- PB&J Sandwiches (upon request)

Scan for digital map routes:



\*Map/details subject to change any time. All food and beverages, while supplies last.



**PICK YOUR START & ROUTE**

Route options with suggested start times and the locations you can stop at:

**COMBINED LOCKS**  
**Christ the King Church**  
**601 S Washington St**

<b>57 miles</b>	Start: 7 AM - 8 AM Route: <b>A - B - C - D - E - F - G - E - H - A</b>
<b>28 miles</b>	Start: 7 AM - 9 AM Route: <b>A - B - C - D - E - H - A</b>
<b>10 miles</b>	Start: 7 AM - 10 AM Route: <b>A - B - C - A</b>
<b>7 miles</b>	Start: 7 AM - 10 AM Route: <b>A - B - A</b>

**DE PERE**  
**The Abbey Bar & Grill**  
**303 Reid St**

<b>57 miles</b>	Start: 7 AM - 8 AM Route: <b>F - G - E - H - A - B - C - D - E - F</b>
<b>48 miles</b>	Start: 7 AM - 8 AM Route: <b>F - G - E - H - D - E - F</b>
<b>29 miles</b>	Start: 7 AM - 9 AM Route: <b>F - G - E - F</b>
<b>8 miles</b>	Start: 7 AM - 10 AM Route: <b>F - G - F</b>

**IMPORTANT INFORMATION**


- SAG (Support Athletic Gear) is provided 7 AM - 3:30 PM. Need to be picked up? Please call one of the ride assistance numbers below.
- Helmet required, to be properly worn on head, while riding the course.
- We're not responsible for lost, stolen or damaged property.
- Course will be marked with white arrows painted on the pavement at every turn and elevated 'Official Course Route' signs at every turn and every 0.5 miles.
- Follow ALL traffic rules, stop signs and traffic lights.
- Not all intersections are controlled, proceed with caution.
- Free bike parking at both start/finish lines for riders.
- You're not limited to the distance you registered for.
- Bike Technicians will be stationed along the course and stops. For assistance, call one of the ride assistance numbers below.

**Emergency:**  
911

**Ride Assistance:**  
920-419-2453  
920-419-2454

**BIKE TO THE BEAT**

**SATURDAY AUGUST 5**



**EVERY PENNY FROM REGISTRATION IS DONATED TO**



biketothethebeat.com

**SEE INSIDE FOR MAP**



**COMBINED LOCKS START**

<b>A CHRIST THE KING CHURCH</b> 601 S Washington St, Combined Locks	
Kennedy Ave (sidewalk)	→
Washington St (sidewalk)	←
CE Trail	→
Eisenhower Dr	→
W Kennedy Ave	→
<b>B TANNER'S GRILL &amp; BAR (on left)</b> 730 S Railroad St, Kimberly	
S Railroad St	←
Railroad St Trail (at 3rd St on left)	↖
W Maes Ave	→
N Washington St	←
W Lincoln Ave	→
<b>C STONE ARCH TIED HOUSE (on left)</b> 137C W Main St, Little Chute	
W Lincoln Ave	←
Grand Ave	→
Mill St	→
Island Park Trail	←
Continue onto Garfield Ave	
Buchanan St	→
E Lincoln Ave   Riverside Dr	→
W Wisconsin Ave	→
Catherine St	←
John St	→
Division   Grignon St	→
E Tobacnoir S   Augustine St	→
<b>D GRIGNON MANSION</b> 1313 Augustine St, Kaukauna	
Augustine St	←
Plank Rd	←
HWY 96   Green Bay Rd   Main St	→
Continue on 96 (roundabout)	→
Cross Bridge in Wrightstown	

**DE PERE START**

<b>F THE ABBEY BAR &amp; GRILL</b> 303 Reid St, De Pere	
Grant St	←
3rd St	←
Continue straight onto Reid St	
Claude Allouez Bridge	→
East of bridge (mount sidewalk)	
Roundabout (stay on sidewalk) to Front St	
S Front St	←
S Front St   Merrill St	↑
S Ontario St (sharp turn)	←
Charles St	→
Brule Rd	→
Dickinson Rd   G	←
Roundabout: G	↑
Monroe Rd   GV (roundabout)	→

**DE PERE START**

Turner St (roundabout)   MW	←
County MW   High St	←
<b>E WRIGHTSTOWN LANDING</b> High St, Wrightstown	
High St	↑
Turner St	→
96 back over river (roundabout)	→
D   Main St   Lost Dauphin Rd	→
3rd St (road splits)	→
Grant St	←
<b>F THE ABBEY BAR &amp; GRILL</b> 303 Reid St, De Pere	
<b>FINISH FOR DE PERE RIDERS</b> <b>COMBINED LOCKS RIDERS CONTINUE</b>	

**A FRIENDLY REMINDER TO...**



**Wear a Helmet**

<b>G GRAYSTONE ALE HOUSE</b> 3711 Monroe Rd, De Pere	
Monroe Rd   GV	←
Ledgeview Rd (roundabout)	→
Jordan Rd	←
O Keefe Rd	→
Enterprise Dr   Ryan Rd (Pit Stop 2)	←
Midway Rd	→
Big Valley Rd	←
Eiler Rd   ZZ	→
Fair Rd   High St	→
<b>E WRIGHTSTOWN LANDING</b> High St, Wrightstown	
Washington St   ZZ	South
Stay on ZZ at Haas Rd	→
Pass through gate	
Dodge St   Z	→
Beaulieu Ct	→
<b>H KAUKAUNA ATHLETIC FIELD</b> 812 Dodge St, Kaukauna	
Dodge St   Z	→
Continue onto Dodge St   Z	←
E 2nd St	→
Reaume Ave   Bicentennial Ct	→
W 3rd St   Kenneth Ave	→
Buchanan Rd   K	→
CE Trail	→
N   Washington St (use sidewalk)	→
Kennedy Ave (use sidewalk)	→
<b>A CHRIST THE KING CHURCH</b> 601 S Washington St, Combined Locks	
<b>FINISH FOR COMBINED LOCKS RIDERS</b> <b>DE PERE RIDERS CONTINUE AT TOP LEFT</b>	